Entretien des berges de la Vence

Carte de localisation des tronçons de la Vence

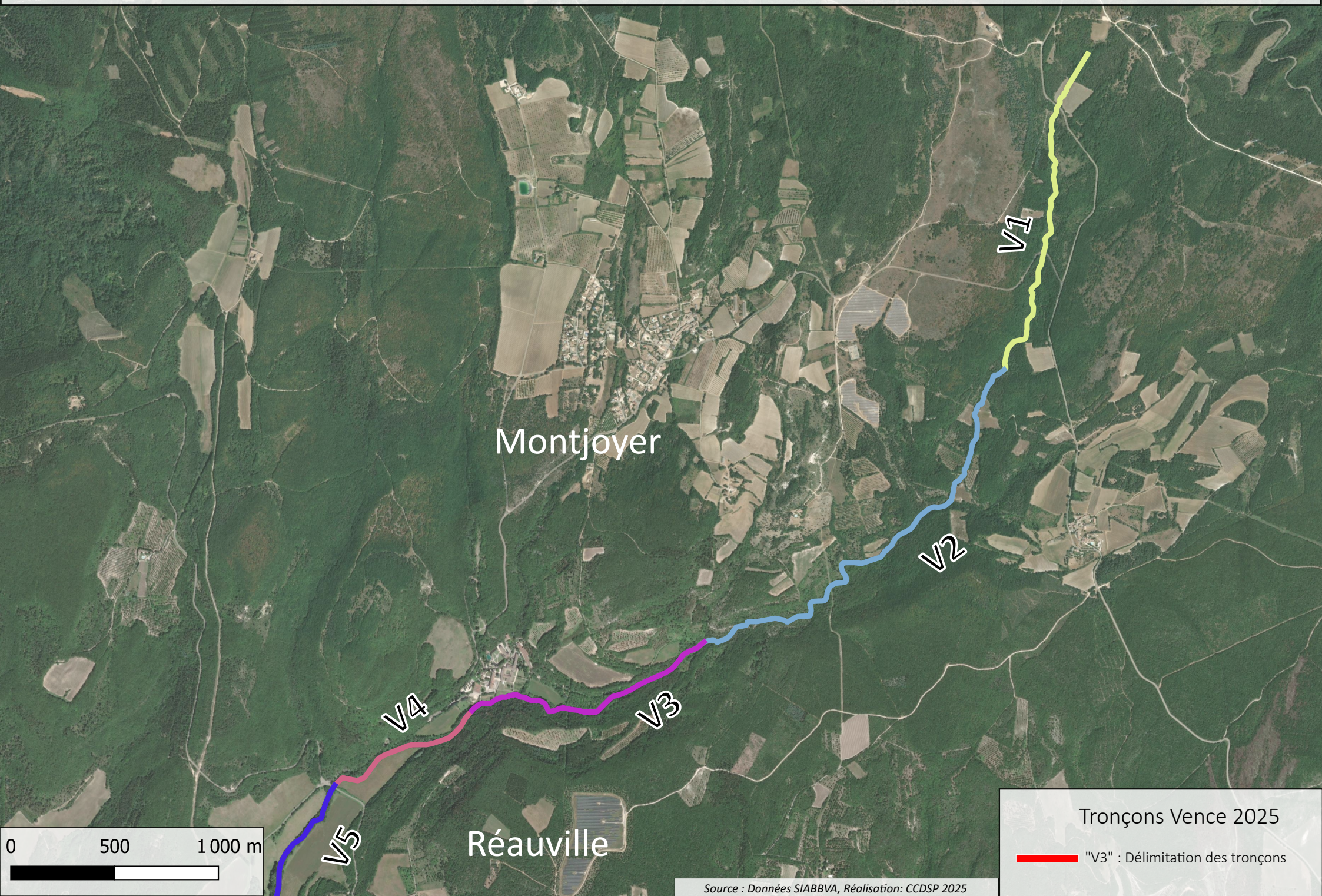

Carte de localisation des tronçons de la Vence

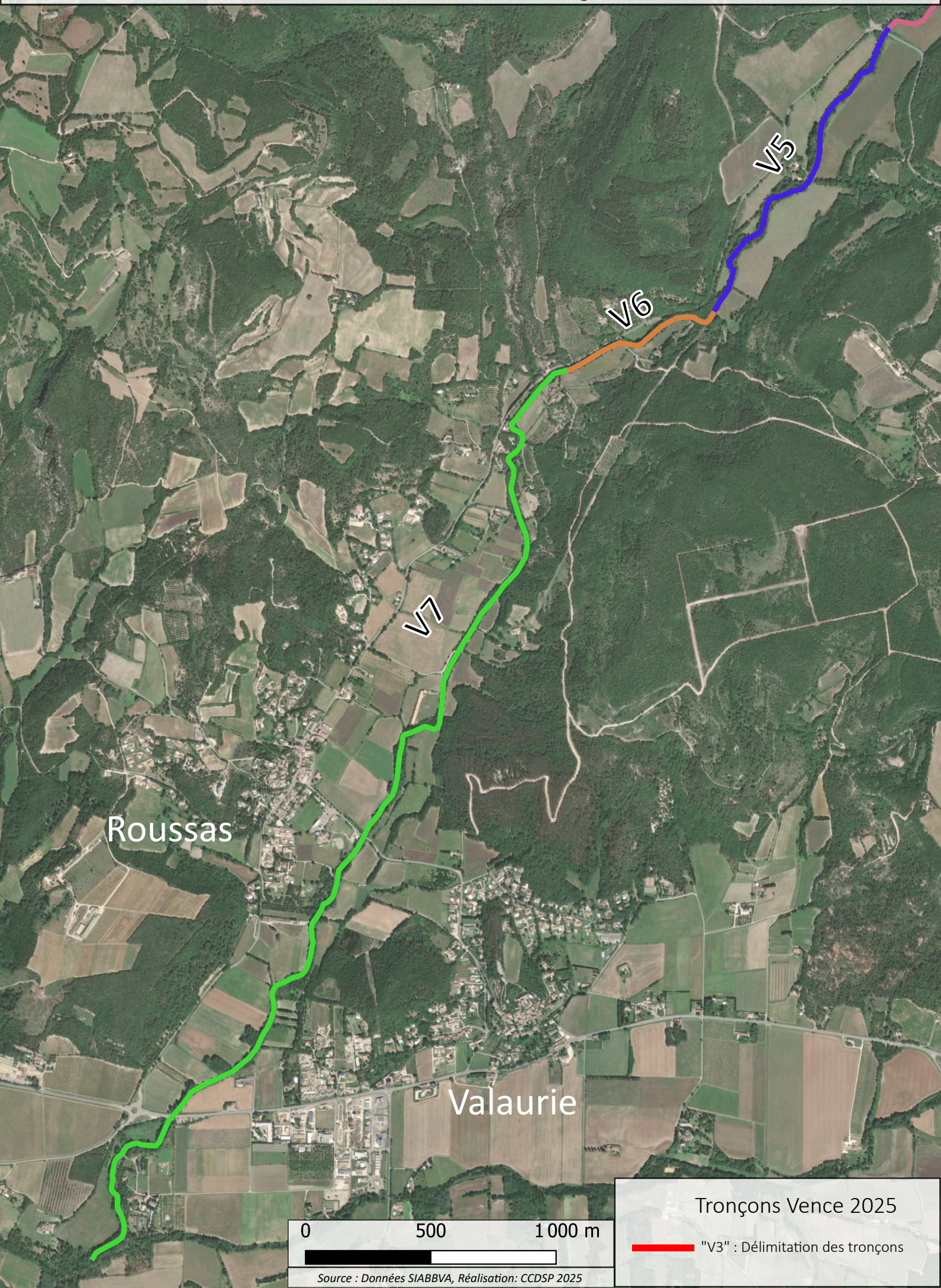

Localisation des parcelles riveraines de la Vence

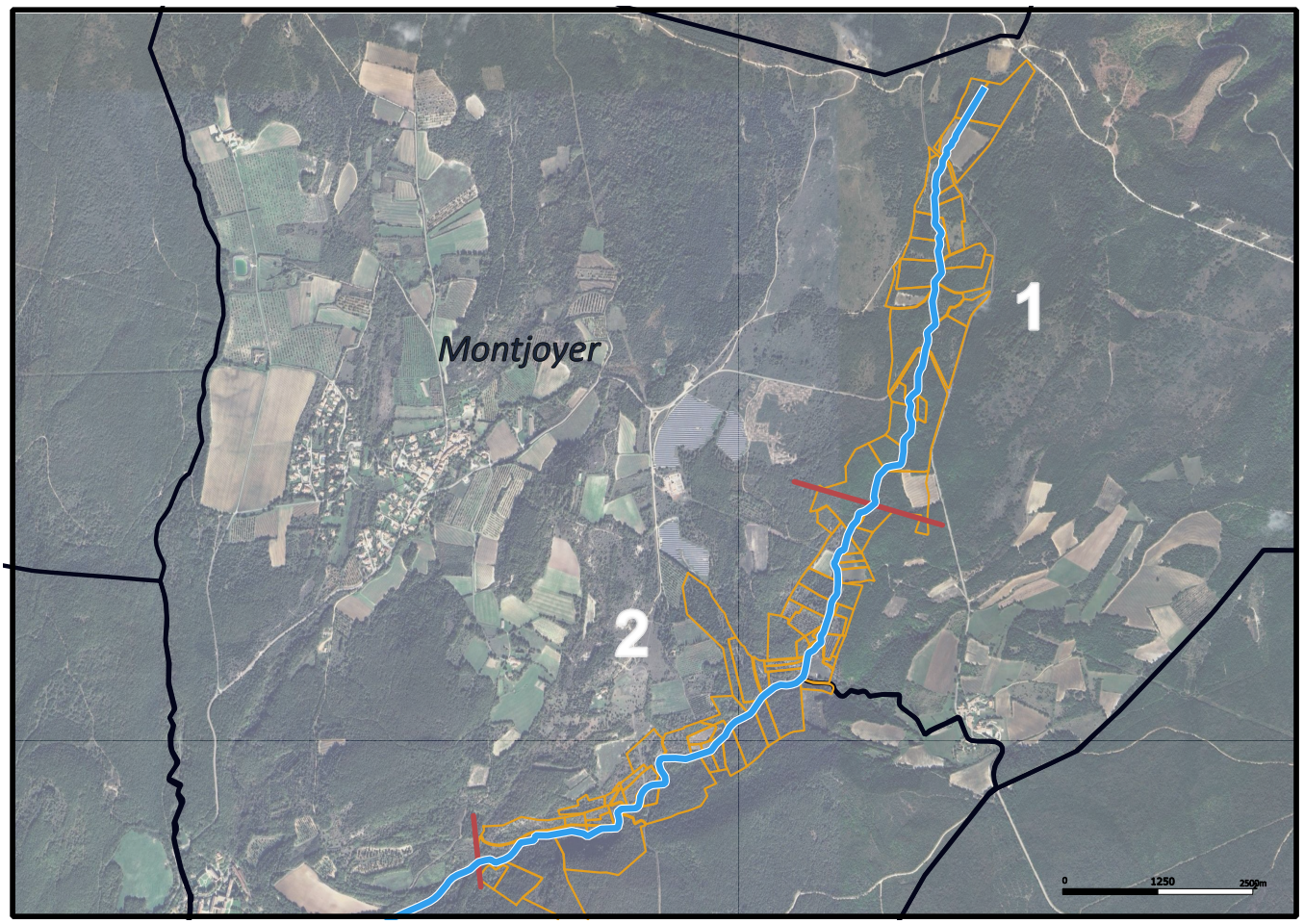

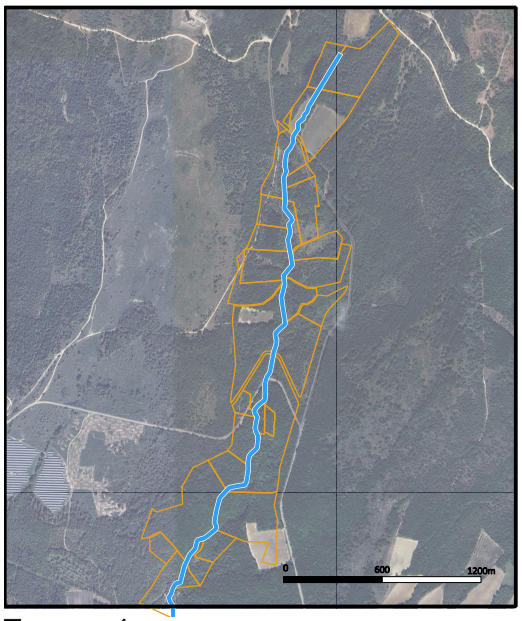

Tronçon 1

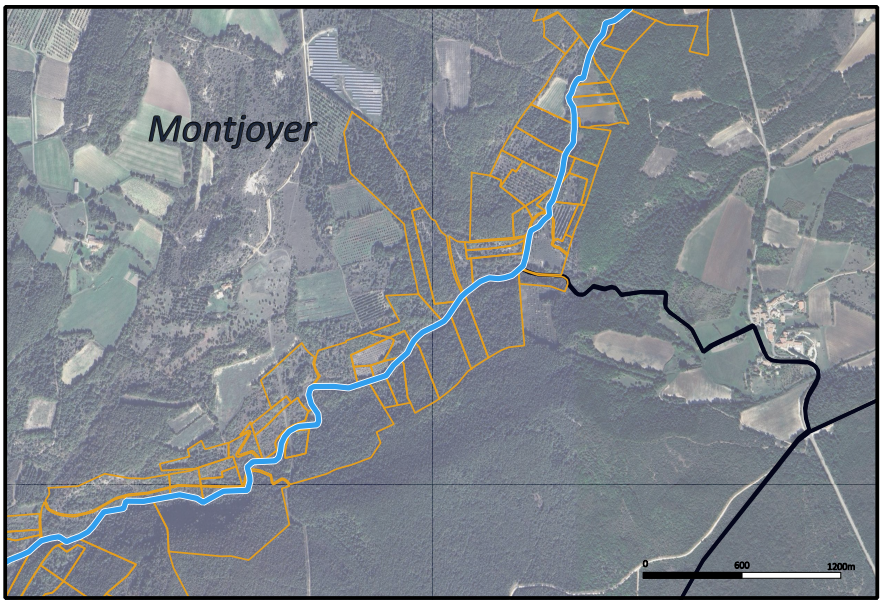

Tronçon 2

Vence

Limites de tronçons

Parcelles

Limites communales

Fond de carte

Sources : Données CCDSP, SIABBVA
Réalisation : CCDSP 05/2025

Localisation des parcelles riveraines de la Vence

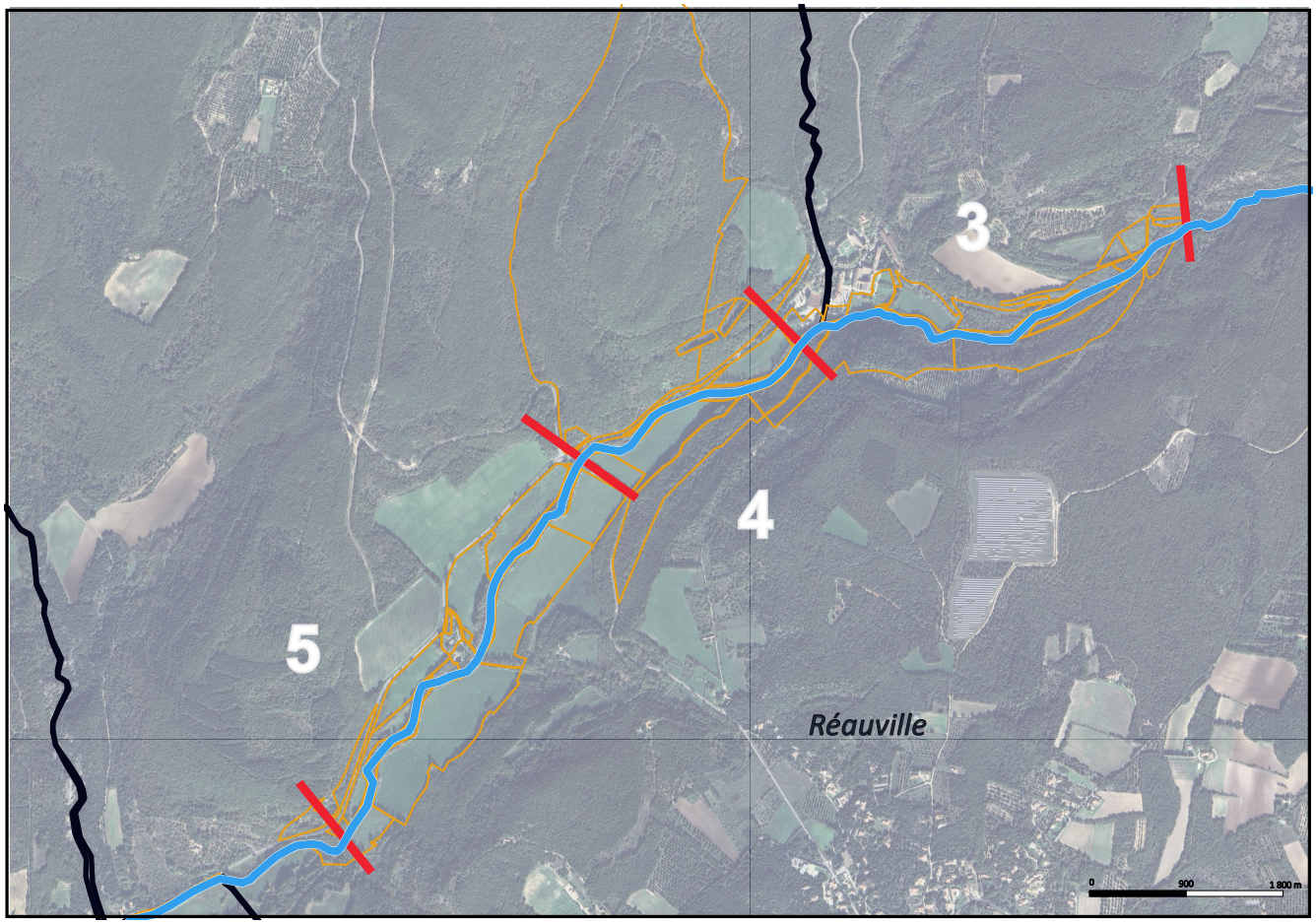

Tronçon 3

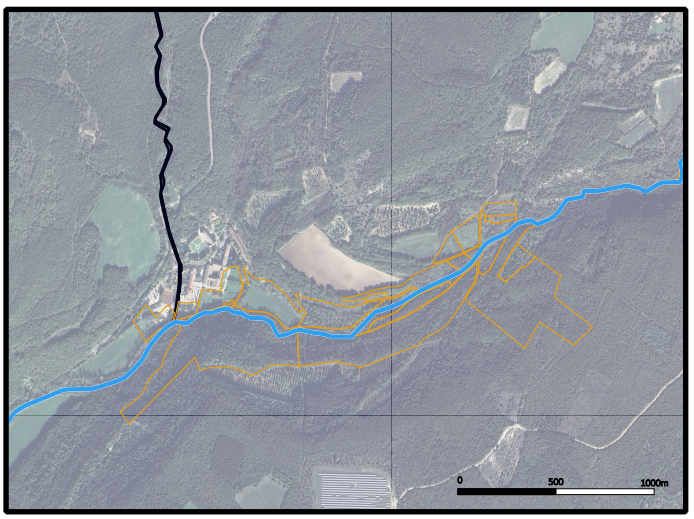

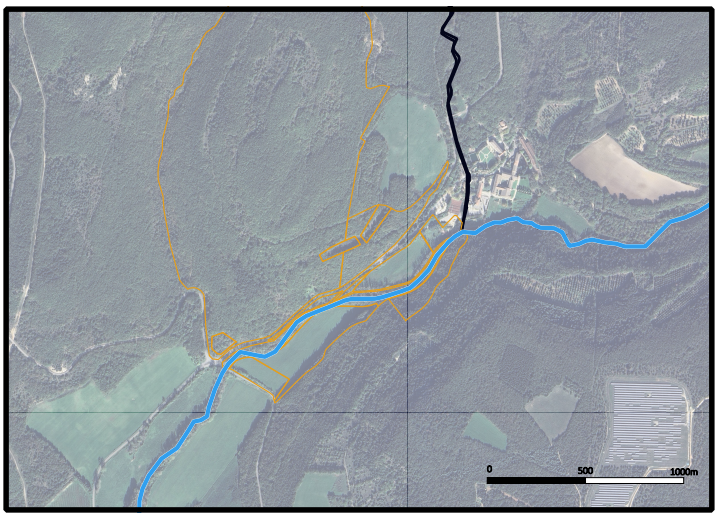

Tronçon 4

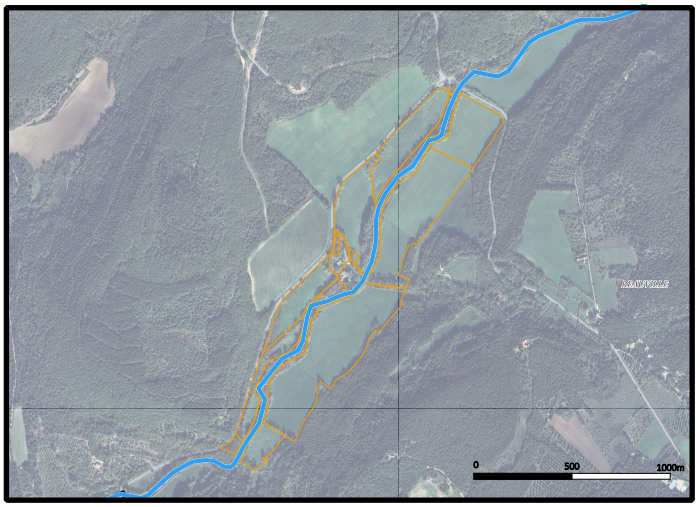

Tronçon 5

Vence
Limites de tronçons
Parcelles
Limites communales
Fond de carte

Sources : Données CCDSP, SIABBVA
Réalisation : CCDSP 05/2025

Localisation des parcelles riveraines de la Vence

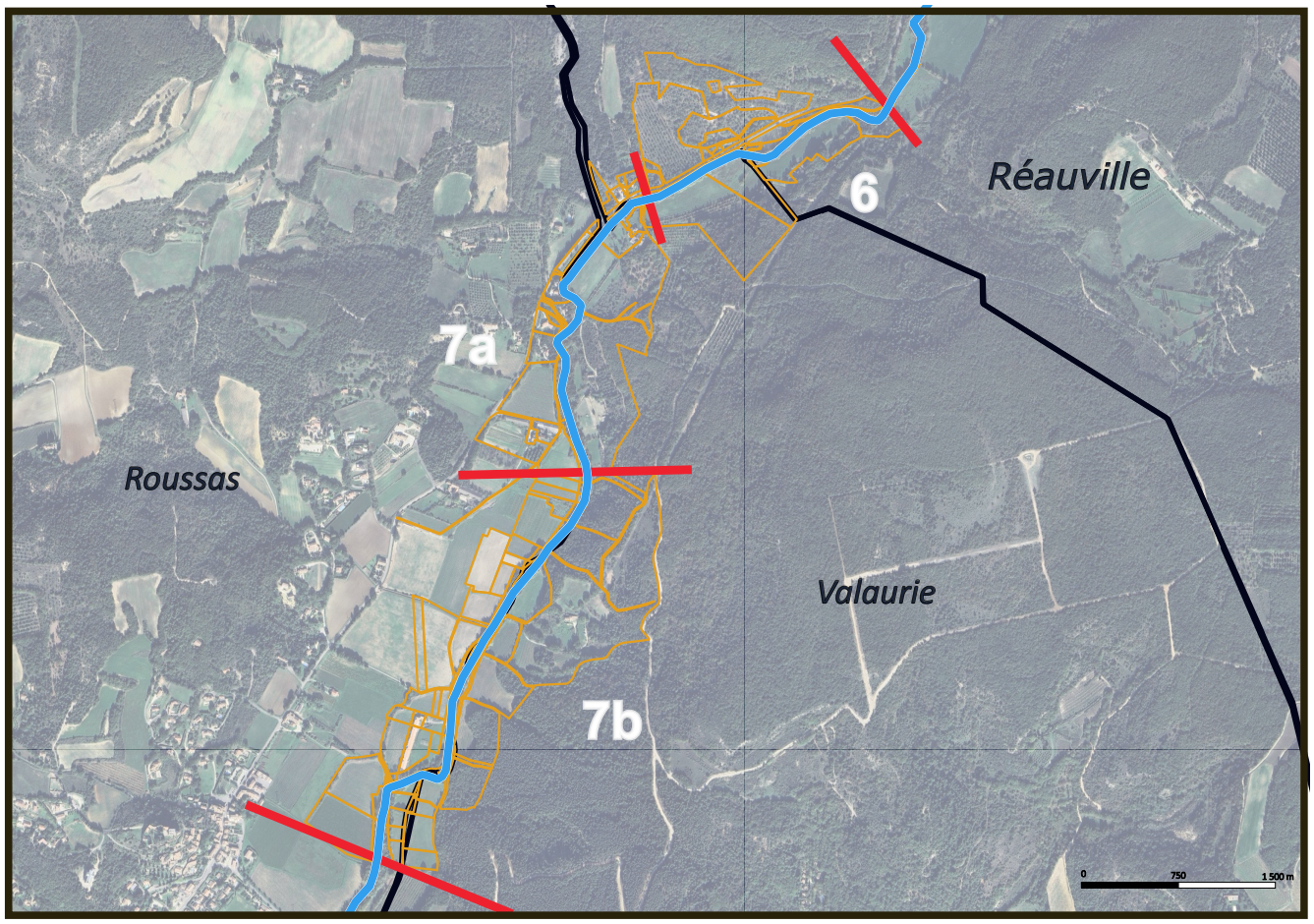

Tronçon 6

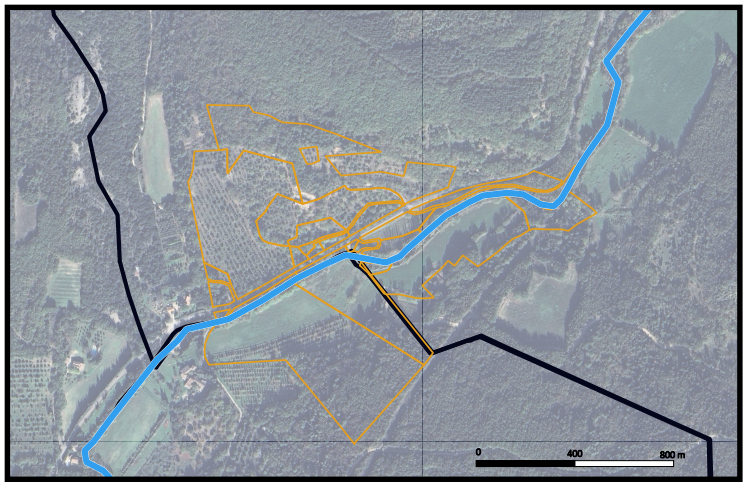

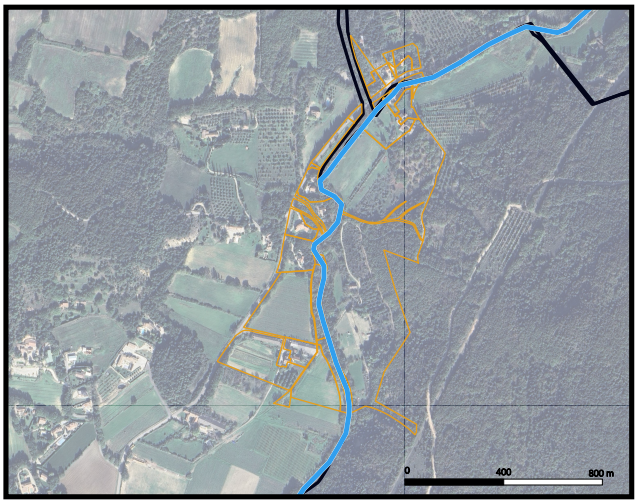

Tronçon 7a

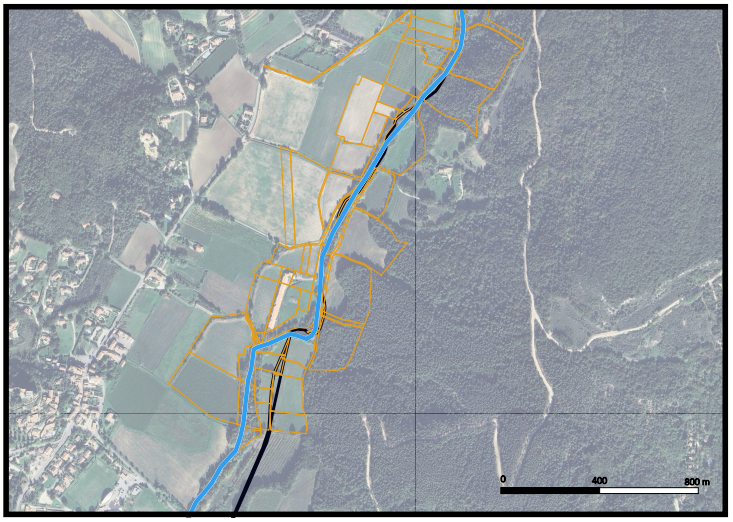

Tronçon 7b

Vence
Limites de tronçons
Parcelles
Limites communales
Fond de carte

Sources : Données CCDSP, SIABBVA
Réalisation : CCDSP 05/2025

Localisation des parcelles riveraines de la Vence

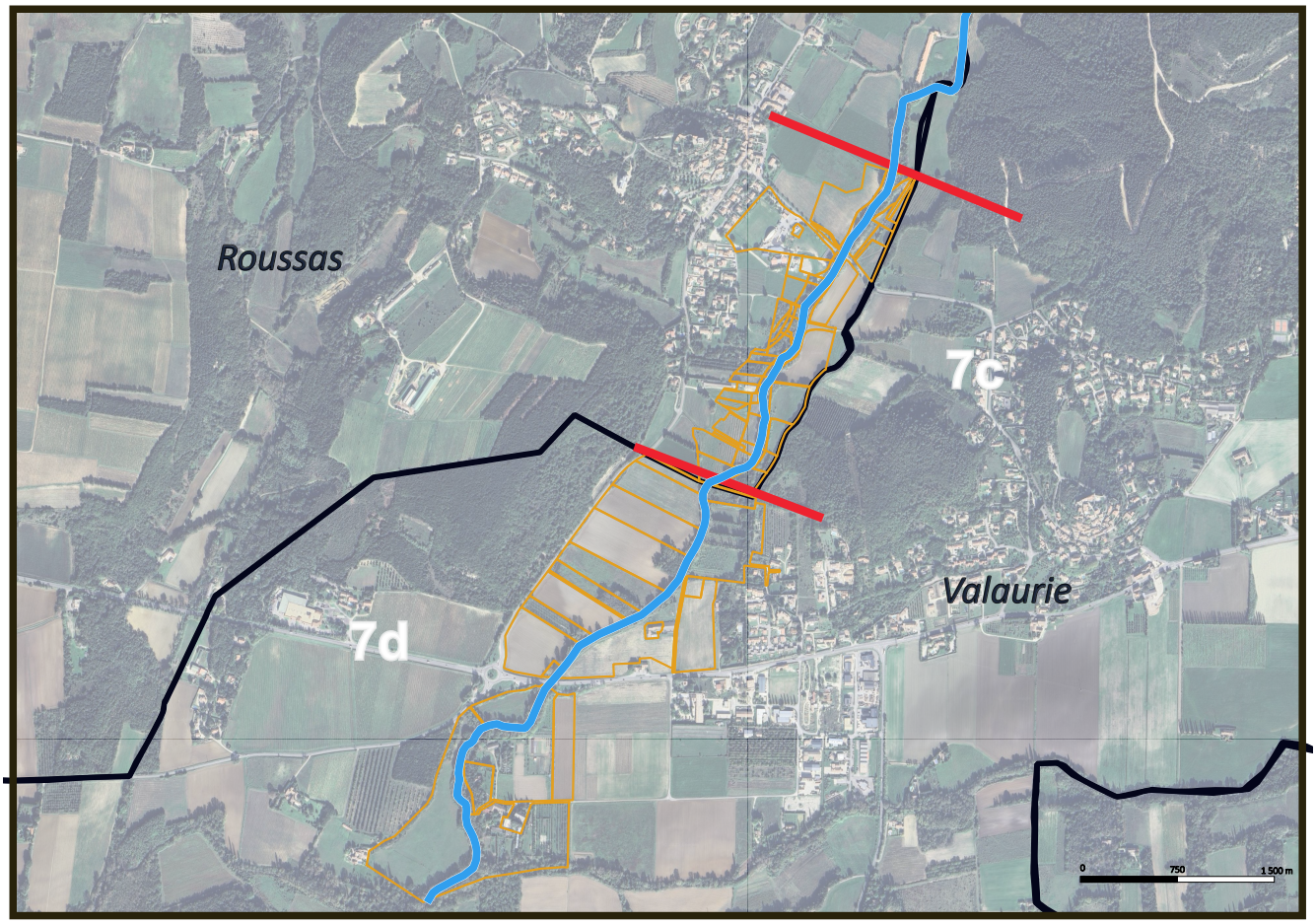

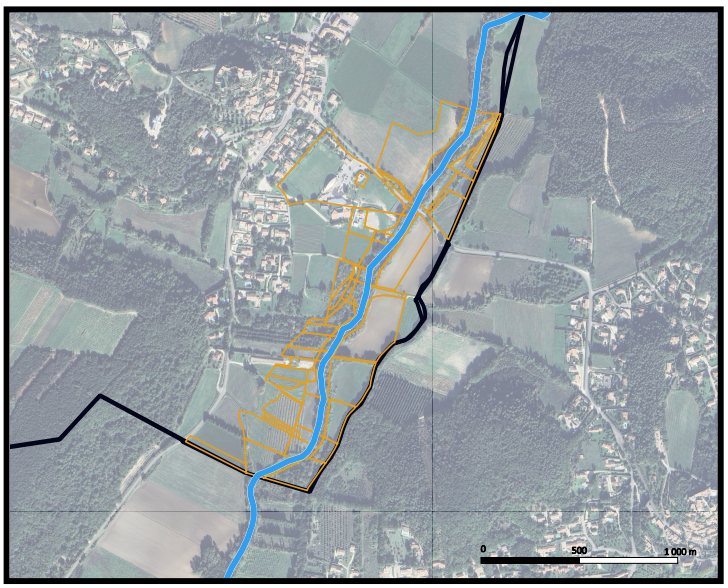

Tronçon 7c

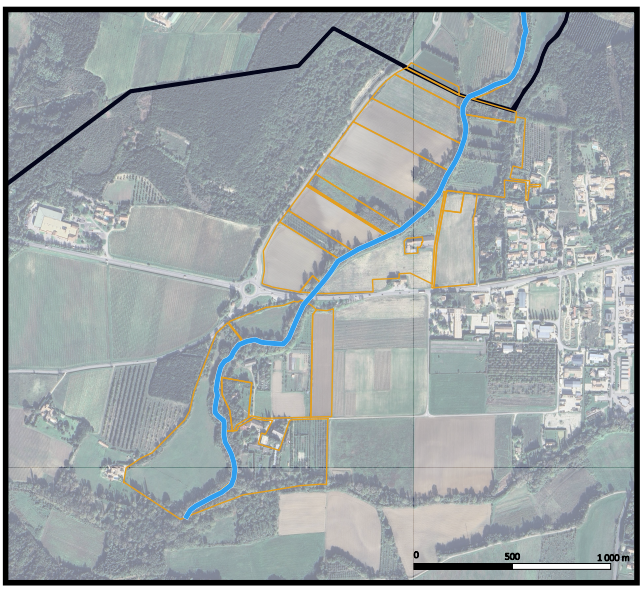

Tronçon 7d

Vence

Limites de tronçons

Parcelles

Limites communales

Fond de carte

Sources : Données CCDSP, SIABBVA
Réalisation : CCDSP 05/2025